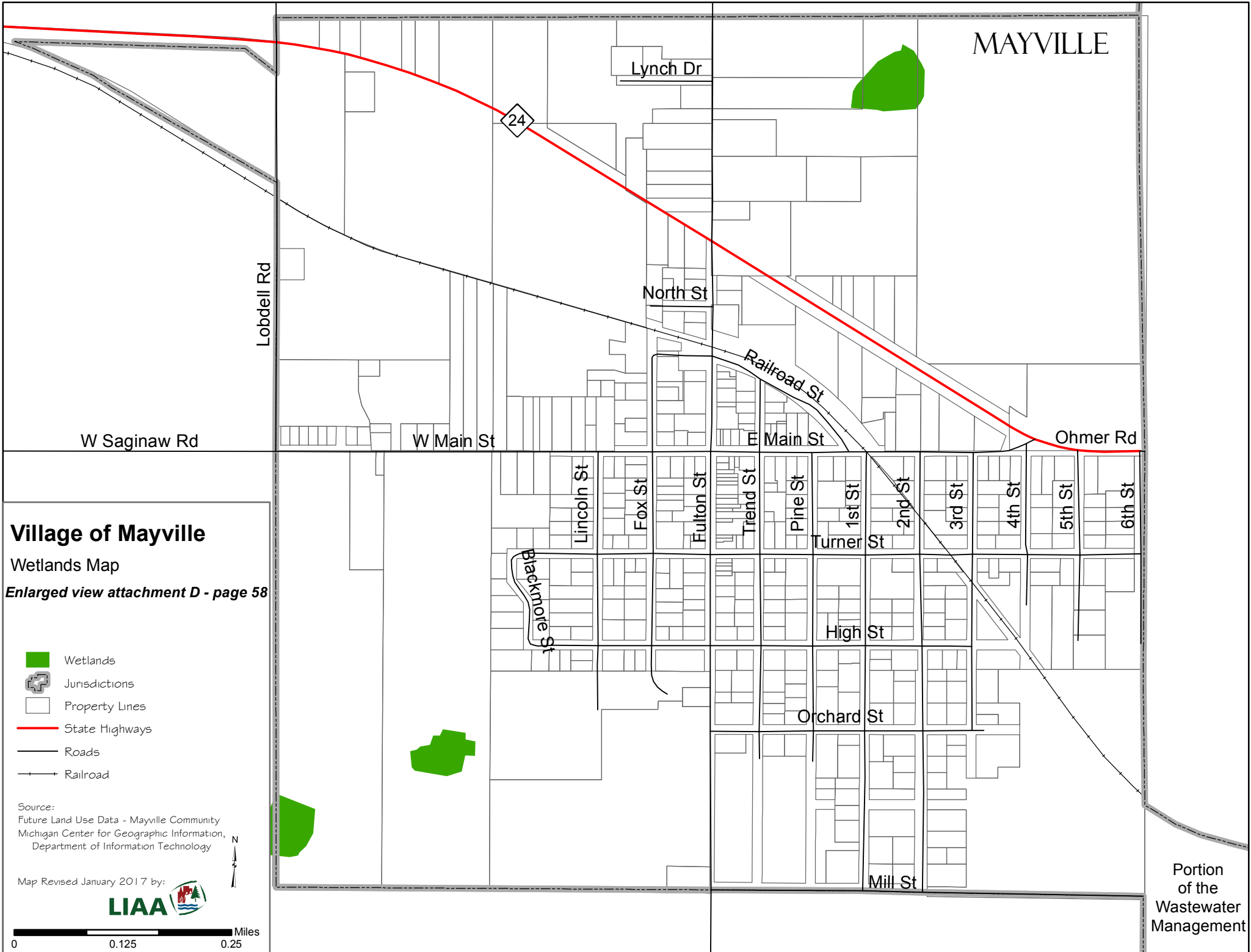








# MAYVILLE



## Village of Mayville

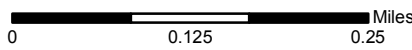
### Wetlands Map

Enlarged view attachment D - page 58

-  Wetlands
-  Jurisdictions
-  Property Lines
-  State Highways
-  Roads
-  Railroad

Source:  
Future Land Use Data - Mayville Community  
Michigan Center for Geographic Information,  
Department of Information Technology

Map Revised January 2017 by:



Portion  
of the  
Wastewater  
Management